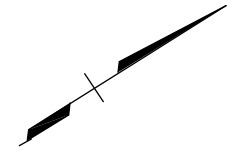
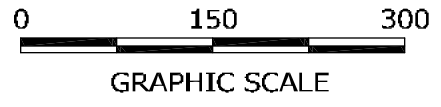


STATE	PROJECT DESIGNATION	YEAR	SHEET NO.	TOTAL SHEETS
ALASKA	HP-0002(109)/60788	2008		




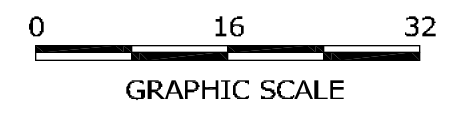
SEE FIGURE 2

PRELIMINARY
FEBRUARY 22, 2008

STATE OF ALASKA
DEPARTMENT OF TRANSPORTATION
AND
PUBLIC FACILITIES
SHORE AVENUE RECONSTRUCTION
KOTZEBUE, ALASKA
PROJECT OVERVIEW
FIGURE 1 OF 5

Z:\project\1168.02\CIVIL\ACAD\civil\ACAD Meeting Fig 1.dwg
Plotted 2/22/2008 4:51 PM by MFrdiger

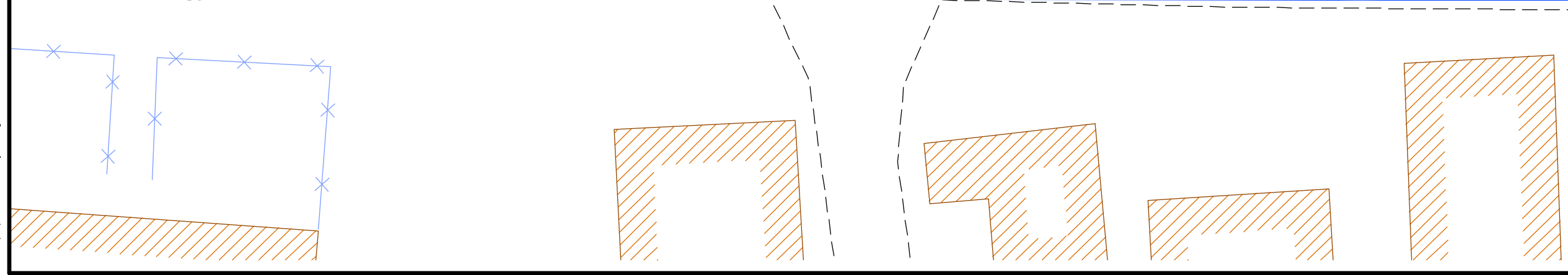
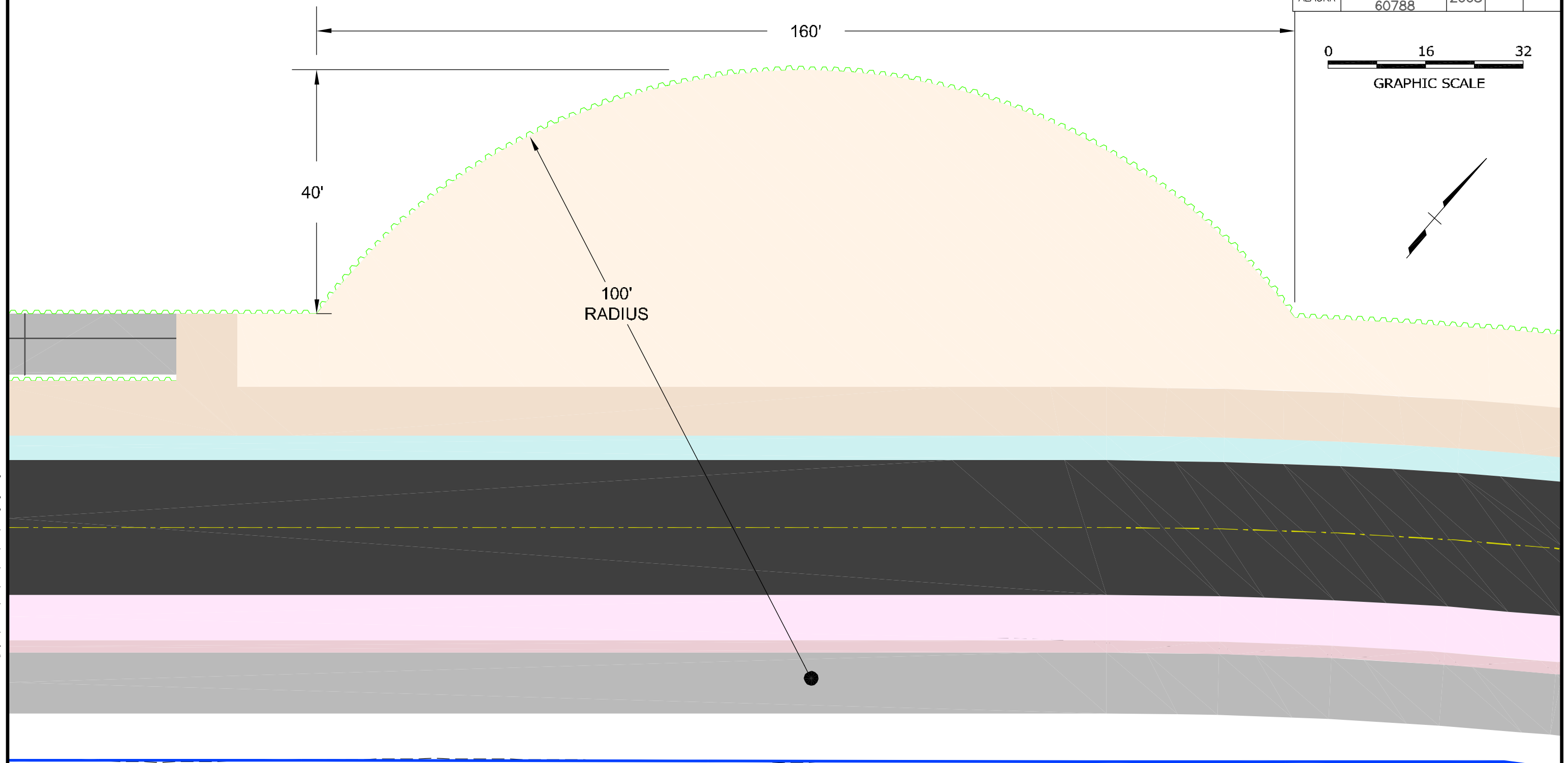
STATE	PROJECT DESIGNATION	YEAR	SHEET NO.	TOTAL SHEETS
ALASKA	HP-0002(109)/60788	2008		



160'

40'

100'
RADIUS



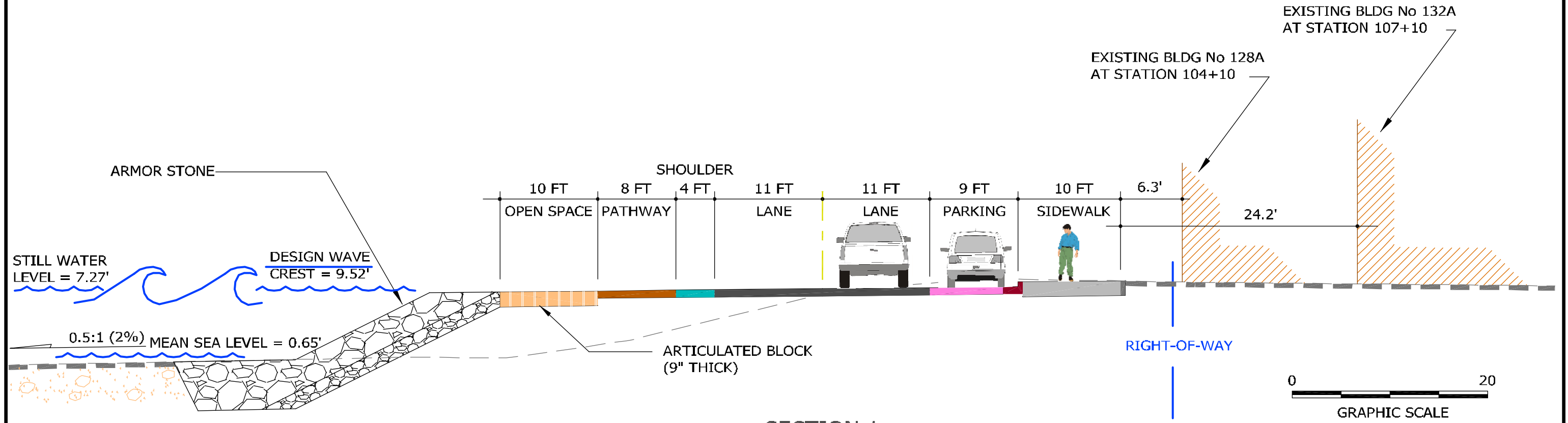
PRELIMINARY
FEBRUARY 22, 2008

STATE OF ALASKA
DEPARTMENT OF TRANSPORTATION
AND
PUBLIC FACILITIES
SHORE AVENUE RECONSTRUCTION
KOTZEBUE, ALASKA
BUMP-OUT DETAIL
FIGURE 2 OF 5

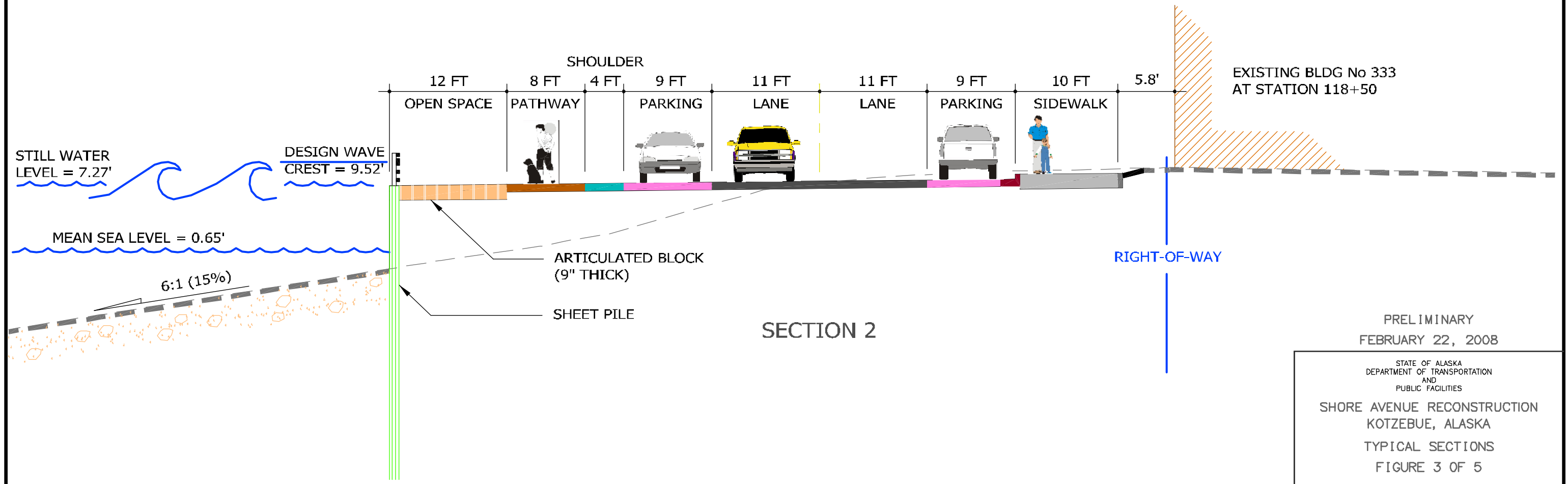
Z:\project\1168.02\CIVIL\ACAD\civil\ACAD Meeting Fig 2.dwg

Plotted 2/22/2008 4:51 PM by MFruliger

STATE	PROJECT DESIGNATION	YEAR	SHEET NO.	TOTAL SHEETS
ALASKA	HP-0002(109)/60788	2008		



SECTION 1



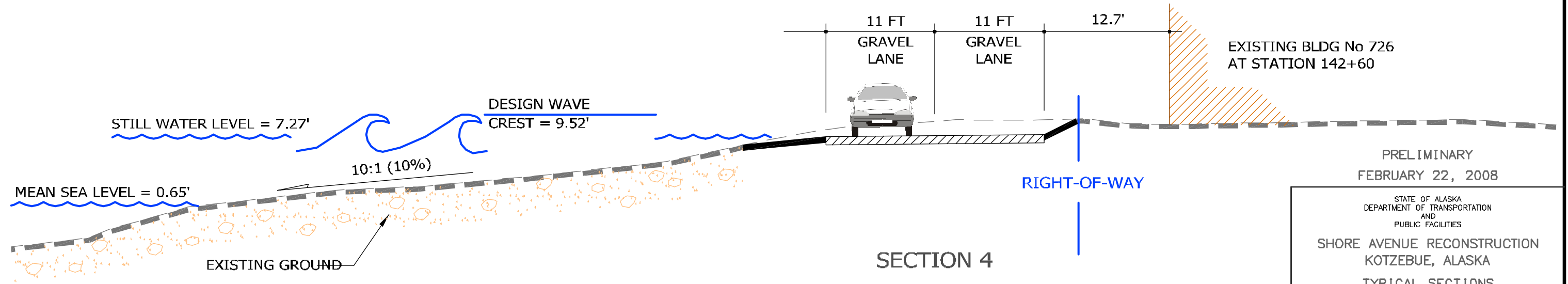
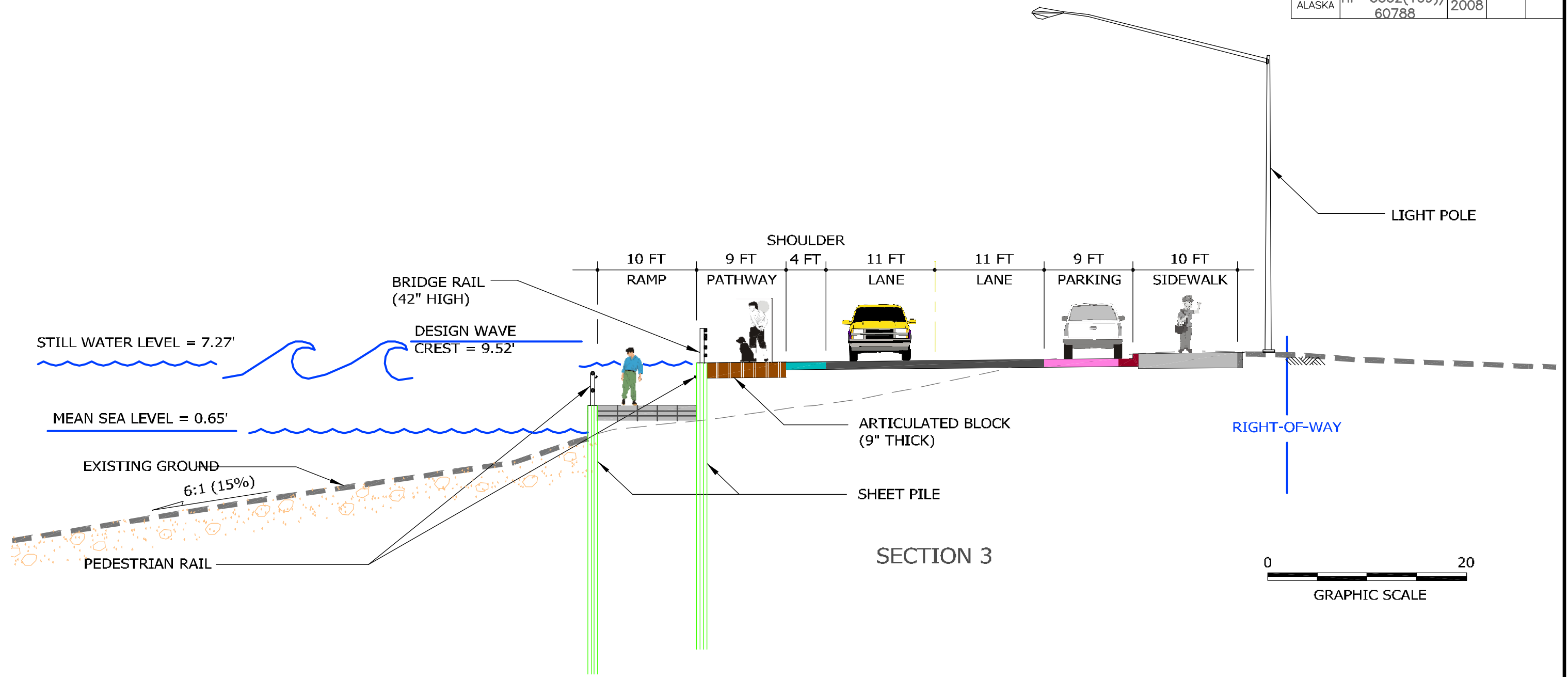
SECTION 2

PRELIMINARY
FEBRUARY 22, 2008

STATE OF ALASKA
DEPARTMENT OF TRANSPORTATION
AND
PUBLIC FACILITIES
SHORE AVENUE RECONSTRUCTION
KOTZEBUE, ALASKA
TYPICAL SECTIONS
FIGURE 3 OF 5

Z:\project\168.02\CIVIL\ACAD\civil\ACAD\Meeting Fig 3-5.dwg
Plotted 2/22/2008 4:52 PM by MFritter

STATE	PROJECT DESIGNATION	YEAR	SHEET NO.	TOTAL SHEETS
ALASKA	HP-0002(109)/60788	2008		



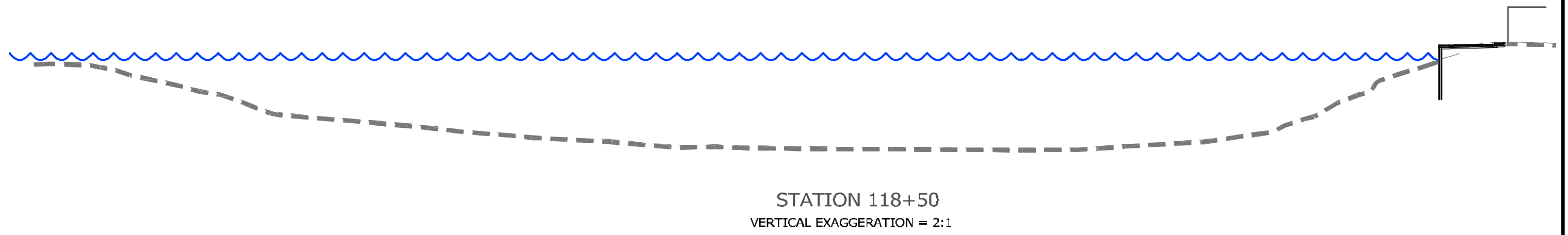
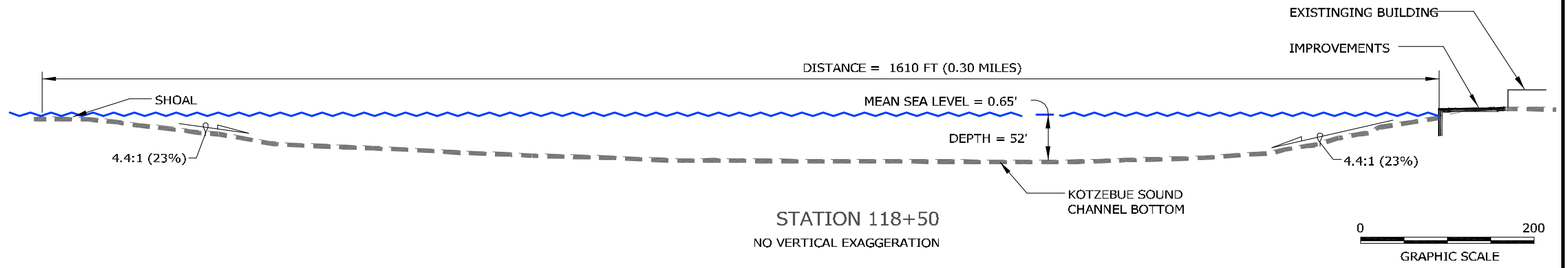
PRELIMINARY
 FEBRUARY 22, 2008

STATE OF ALASKA
 DEPARTMENT OF TRANSPORTATION
 AND
 PUBLIC FACILITIES

SHORE AVENUE RECONSTRUCTION
 KOTZEBUE, ALASKA
 TYPICAL SECTIONS
 FIGURE 4 OF 5

Z:\project\1168.02\CIVIL\ACAD\civil\ACAD\Meeting Fig 3-5.dwg
 Plotted 2/22/2008 4:52 PM by MFrutiger

STATE	PROJECT DESIGNATION	YEAR	SHEET NO.	TOTAL SHEETS
ALASKA	HP-0002(109)/60788	2008		



PRELIMINARY
FEBRUARY 22, 2008

STATE OF ALASKA
DEPARTMENT OF TRANSPORTATION
AND
PUBLIC FACILITIES

SHORE AVENUE RECONSTRUCTION
KOTZEBUE, ALASKA

CHANNEL SECTION
FIGURE 5 OF 5

Z:\project\168.02\CIVIL\ACAD\civil\ACAD\Meeting Fig 3-5.dwg
Plotted 2/22/2008 4:52 PM by MFrutiger